Wilson Lake 1 Overview

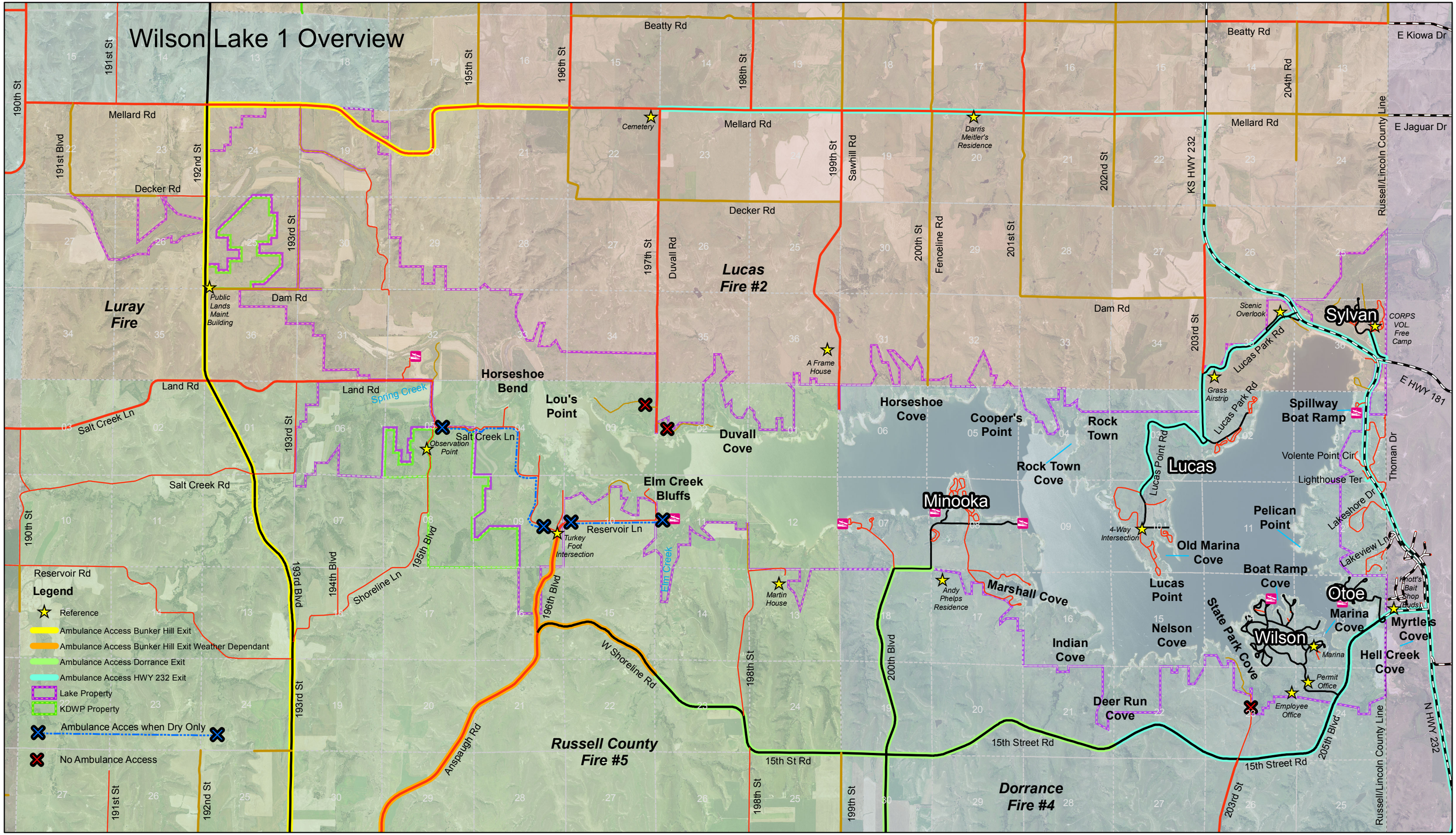

Wilson State Park 1 Overview

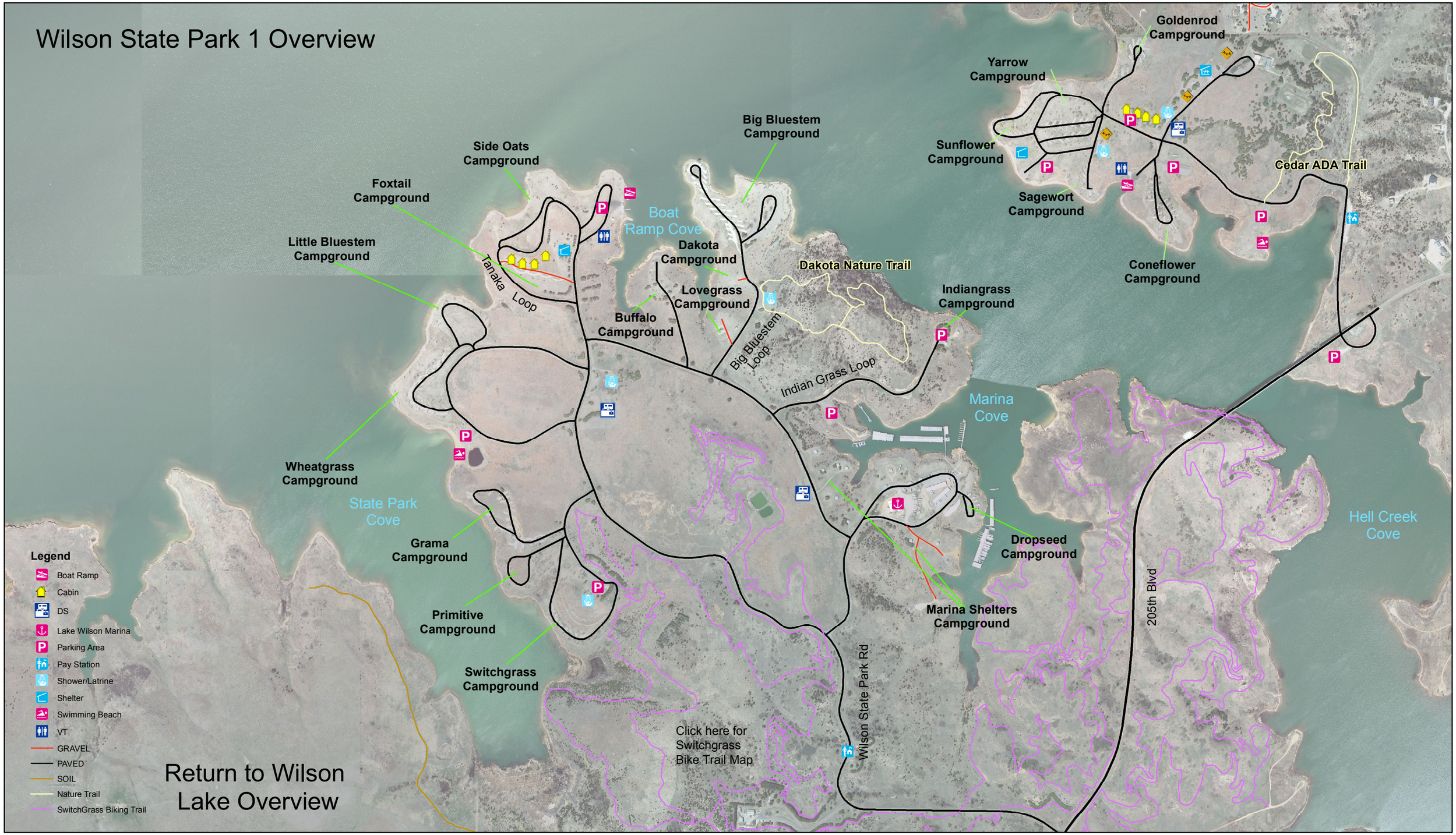

Wilson State Park Hell Creek Area

Big Bluestem Campground
Side Oats Campground
Foxtail Campground
Boat Ramp Cove
Little Bluestem Campground
Dakota Campground
Dakota Nature Trail
Tanaka Loop
Lovegrass Campground
Indiangrass Campground
Buffalo Campground
Big Bluestem Loop
Indian Grass Loop
Marina Cove
Wheatgrass Campground
State Park Cove
Hell Creek Cove
Grama Campground
Dropseed Campground
Marina Shelters Campground
Primitive Campground
Switchgrass Campground
205th Blvd
Wilson State Park Rd
Click here for Switchgrass Bike Trail Map
203rd St

Return to Wilson Lake Overview

Return to Wilson State Park Overview

Legend

- Boat Ramp
- Cabin
- DS
- Lake Wilson Marina
- Parking Area
- Pay Station
- Shower/Latrine
- Shelter
- Swimming Beach
- VT
- GRAVEL
- PAVED
- SOIL
- SwitchGrass Biking Trail
- Dakota Nature Trail

Wilson State Park Hell Creek Area: Buffalograss Lovegrass and Dakota

Wilson State Park Hell Creek Area: Grama

Return to Wilson Lake Overview

Return to Wilson State Park Overview

Return to Hell Creek Area Overview

Wilson State Park Hell Creek Area: Big Bluestem

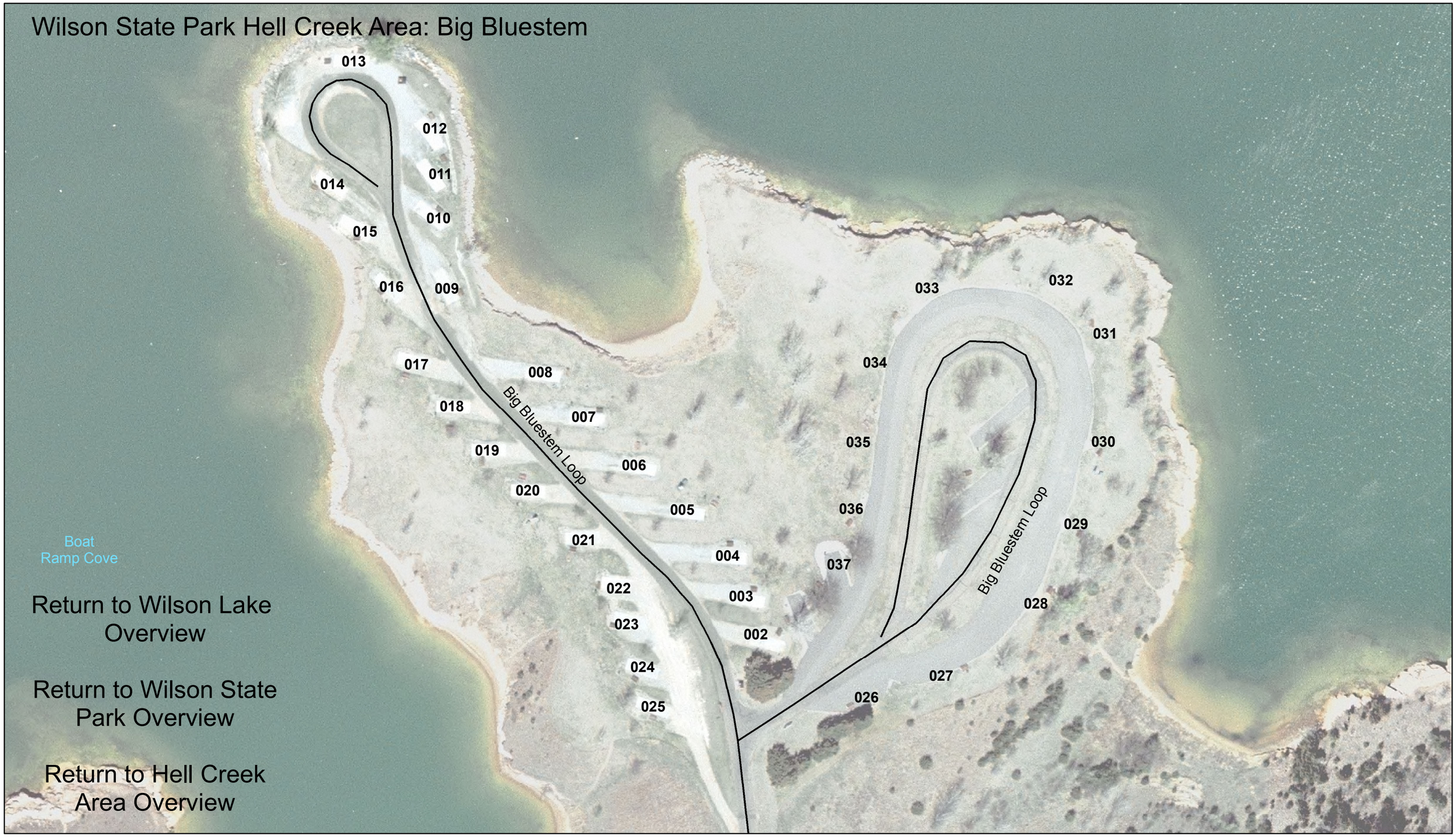

Return to Wilson Lake Overview

Return to Wilson State Park Overview

Return to Hell Creek Area Overview

Wilson State Park Hell Creek Area: Foxtail and Side Oats

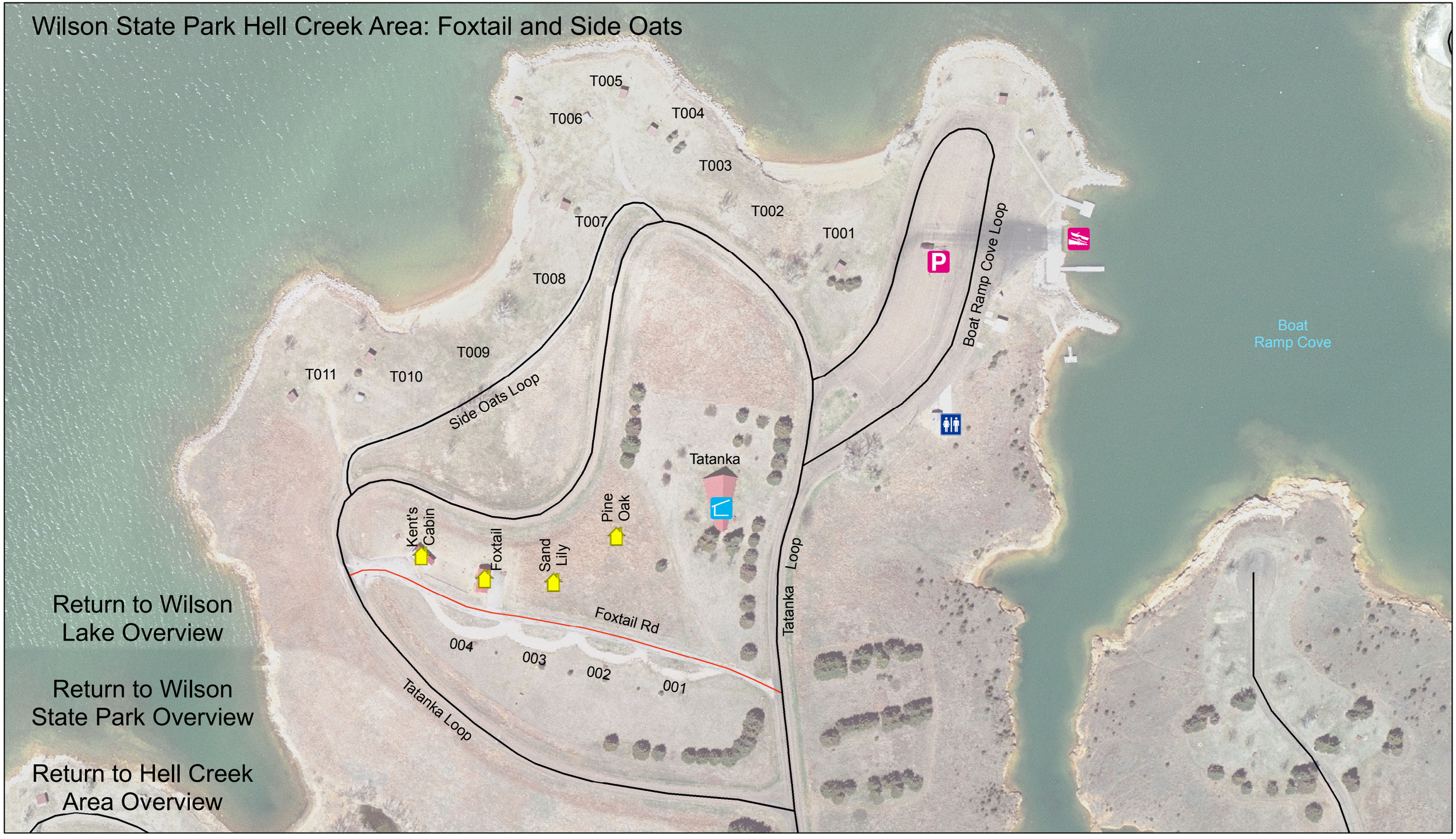

Wilson State Park Hell Creek Area: Indian Grass
T001
T002
Indian Grass Loop
Return to Wilson Lake Overview
Return to Wilson State Park Overview
Return to Hell Creek Area Overview

Wilson State Park Hell Creek Area: Little Bluestem and Wheatgrass

Return to Wilson Lake Overview

Return to Wilson State Park Overview

Return to Hell Creek Area Overview

Wilson State Park Hell Creek Area: Marina Shelters and Dropseed
Marina Shelters Campgrounds
T008
T006
T007
T005
T002
T004
T003
T001
Wilson State Park Rd
Wilson State Park Rd
Wilson State Park Rd
Wilson State Park Rd
Dropseed Loop
001
002
003
004
005
Dropseed Campgrounds
Return to Wilson Lake Overview
Return to Wilson State Park Overview
Return to Hell Creek Area Overview

Wilson State Park Hell Creek Area: Switchgrass

Return to Wilson Lake Overview

Return to Wilson State Park Overview

Return to Hell Creek Area Overview

Wilson State Park Otoe Area Overview
Goldenrod Campground
Yarrow Campground
Sunflower Campground
Sagewort Campground
Coneflower Campground
Sunflower Campground Rd
Yarrow Rd
Yarrow Rd
Yucca Rd
Sage wort Loop
Goldenrod Loop
Elm Bluff
Elm Crest
Elm Grove
Elm Ridge
Otoe Boat Ramp Rd
Cone flower Loop
Otoe State Park Rd
Cedar ADA Trail
Otoe State Park Rd
205th Blvd
Return to Wilson Lake Overview
Return to Wilson State Park Overview
Legend
Boat Ramp
Cabin
Dump Station
DUS
Playground
Pay Station
Shower/Latrine
Shelter
Swimming Beach
VT

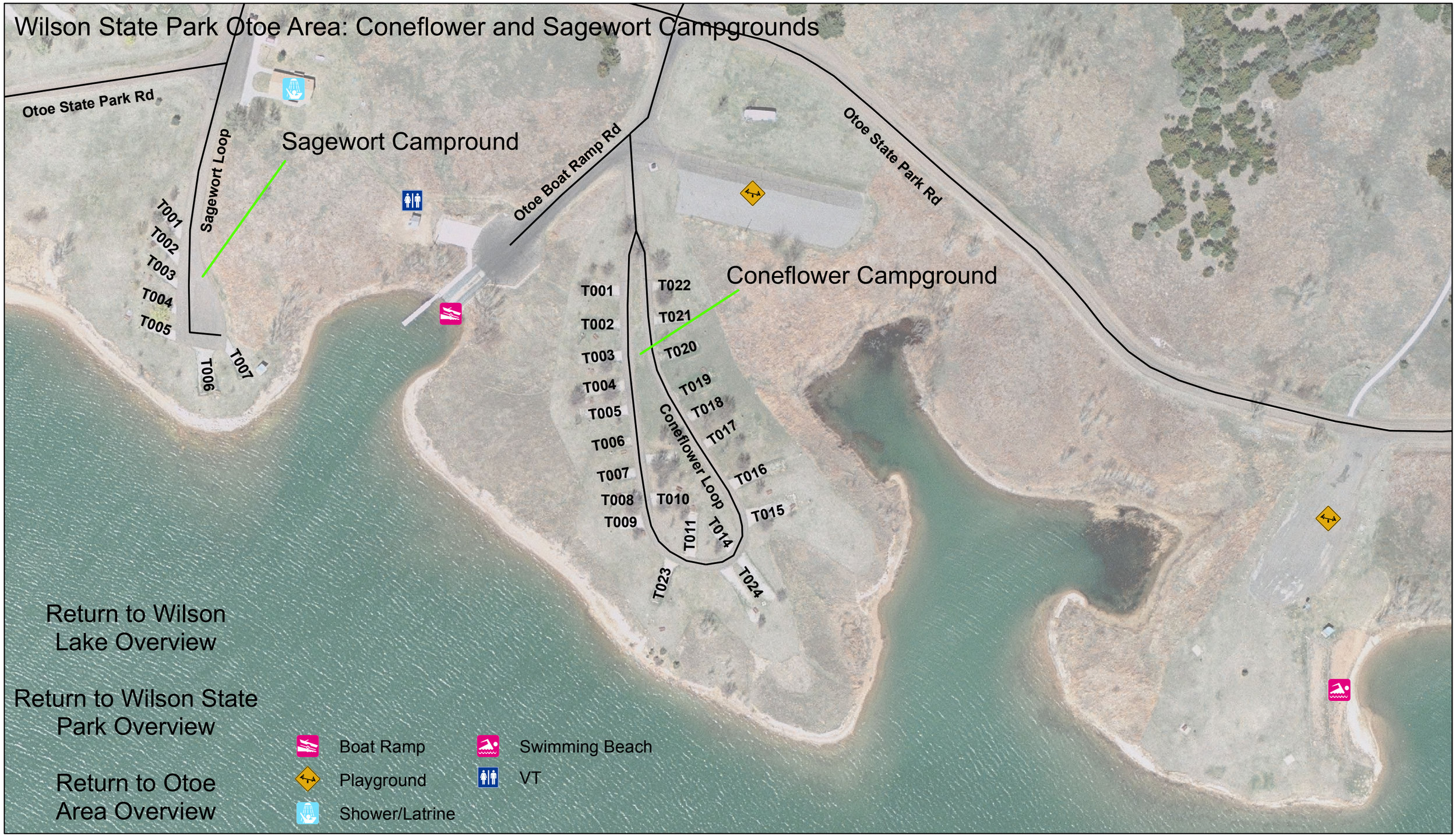
Wilson State Park Otoe Area: Coneflower and Sagewort Campgrounds
Otoe State Park Rd
Sagewort Loop
Sagewort Campground
Otoe Boat Ramp Rd
Otoe State Park Rd
T001
T002
T003
T004
T005
T006
T007
Coneflower Campground
T001
T002
T003
T004
T005
T006
T007
T008
T009
T010
T011
T014
T015
T016
T017
T018
T019
T020
T021
T022
T023
T024
Coneflower Loop
Return to Wilson Lake Overview
Return to Wilson State Park Overview
Return to Otoe Area Overview
Boat Ramp
Playground
Shower/Latrine
Swimming Beach
VT

Wilson State Park Otoe Area: Golden Rod Campground
006
005
004
003
007
002
008
001
Golden Rod Loop
T009
Return to Wilson Lake Overview
Return to Wison State Park Overview
Return to Otoe Area Overview

Wilson State Park Otoe Area: Sunflower and Yarrow Campgrounds

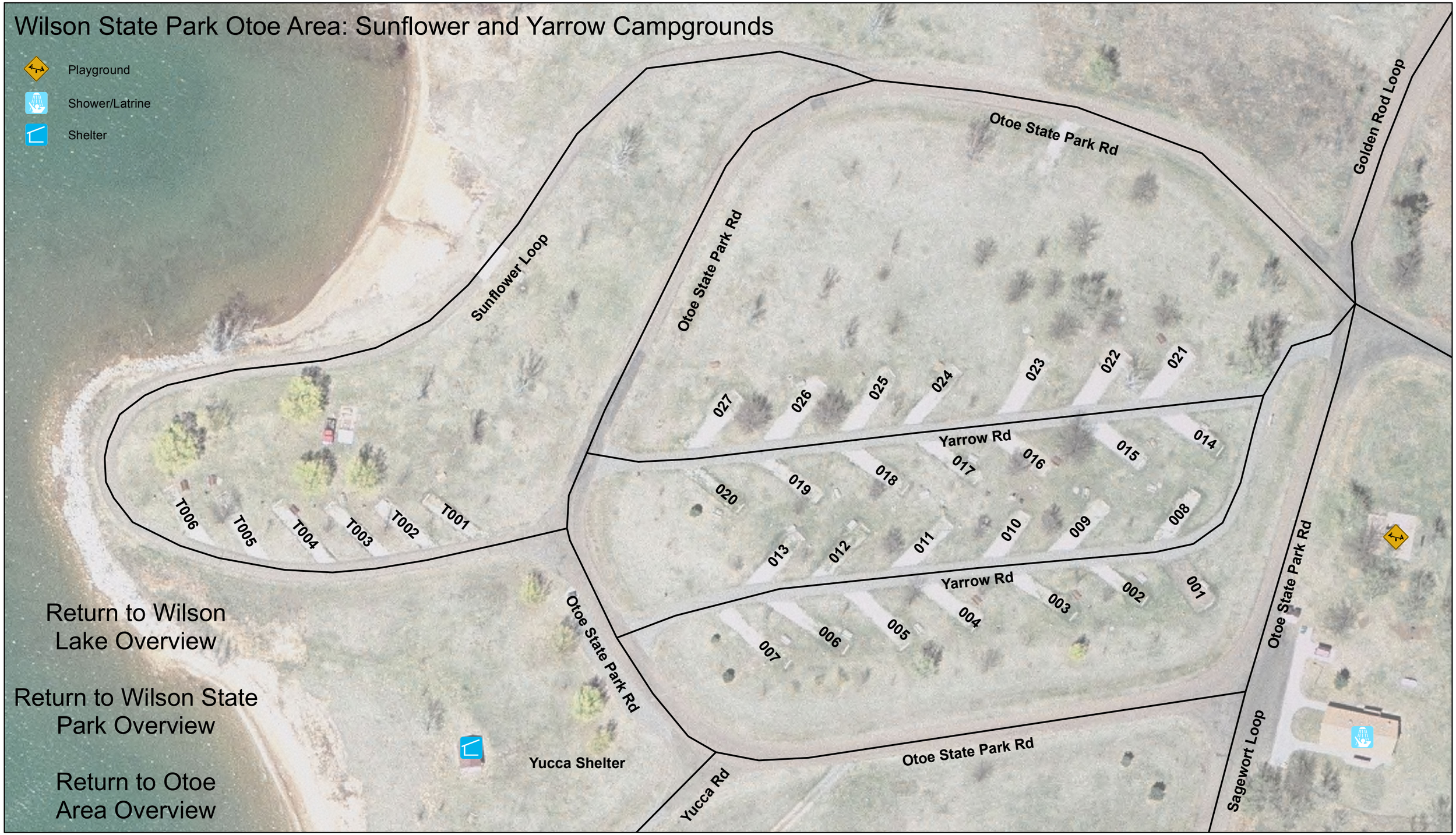

Minooka Park 1 Overview

Minooka Park: A and B Loop
Return to Wilson Lake Overview
Return to Minooka Park Overview
Middle Minooka Park Boat Ramp Rd
Reservoir Rd
Minooka Park Rd
Minooka Park Boat Ramp Rd
Marshall Cove Rd
B-Loop
A-Loop
1
2
3
4
5
6
7
8
9
10
Legend
Boat Ramp
Pay Station
DS
VT
Playground

Minooka Park: C, D, E & F Loops

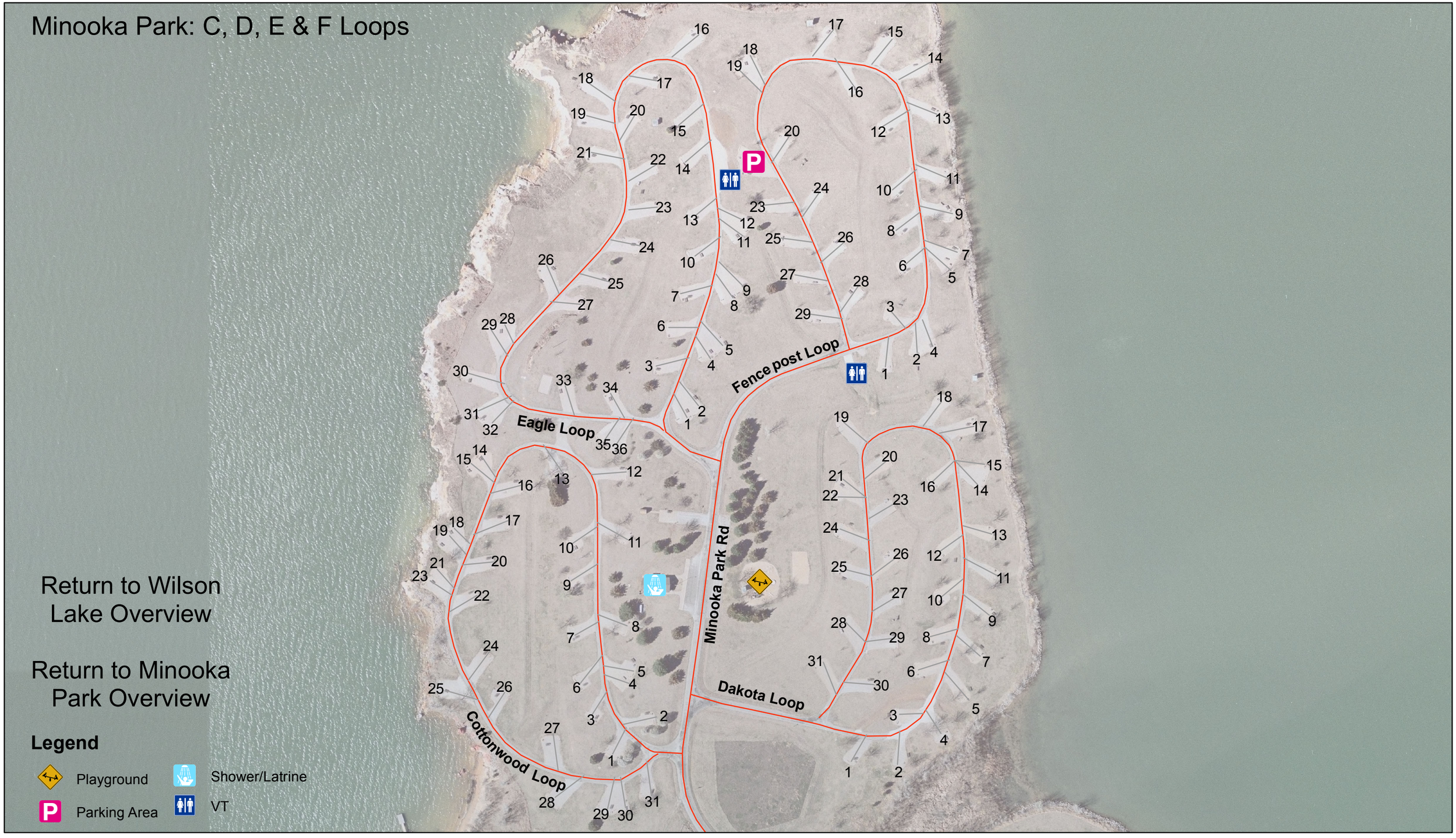

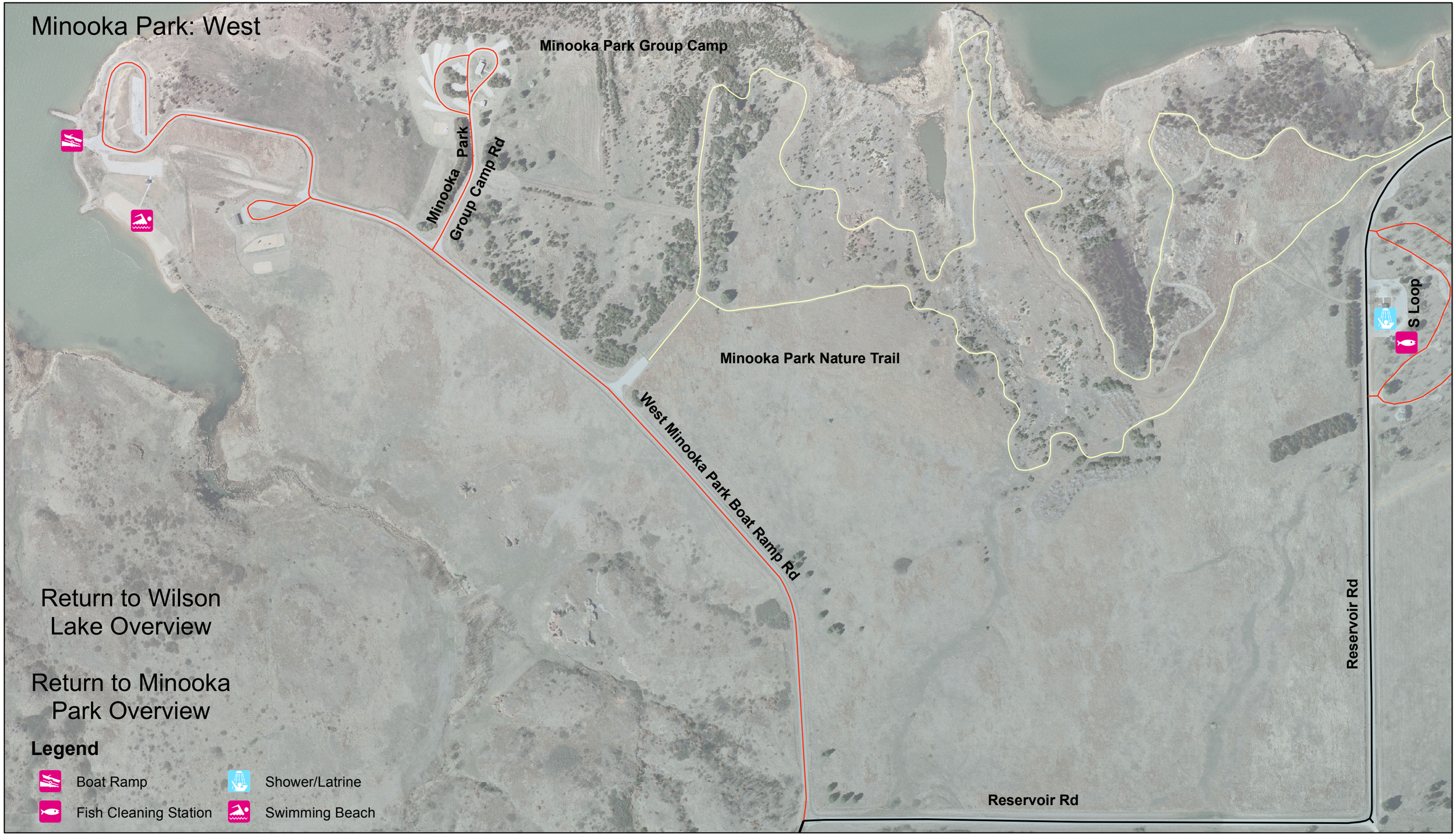
Minooka Park: West
Minooka Park Group Camp
Minooka Park
Group Camp Rd
Minooka Park Nature Trail
West Minooka Park Boat Ramp Rd
S Loop
Reservoir Rd
Reservoir Rd
Return to Wilson Lake Overview
Return to Minooka Park Overview
Legend
Boat Ramp
Fish Cleaning Station
Shower/Latrine
Swimming Beach

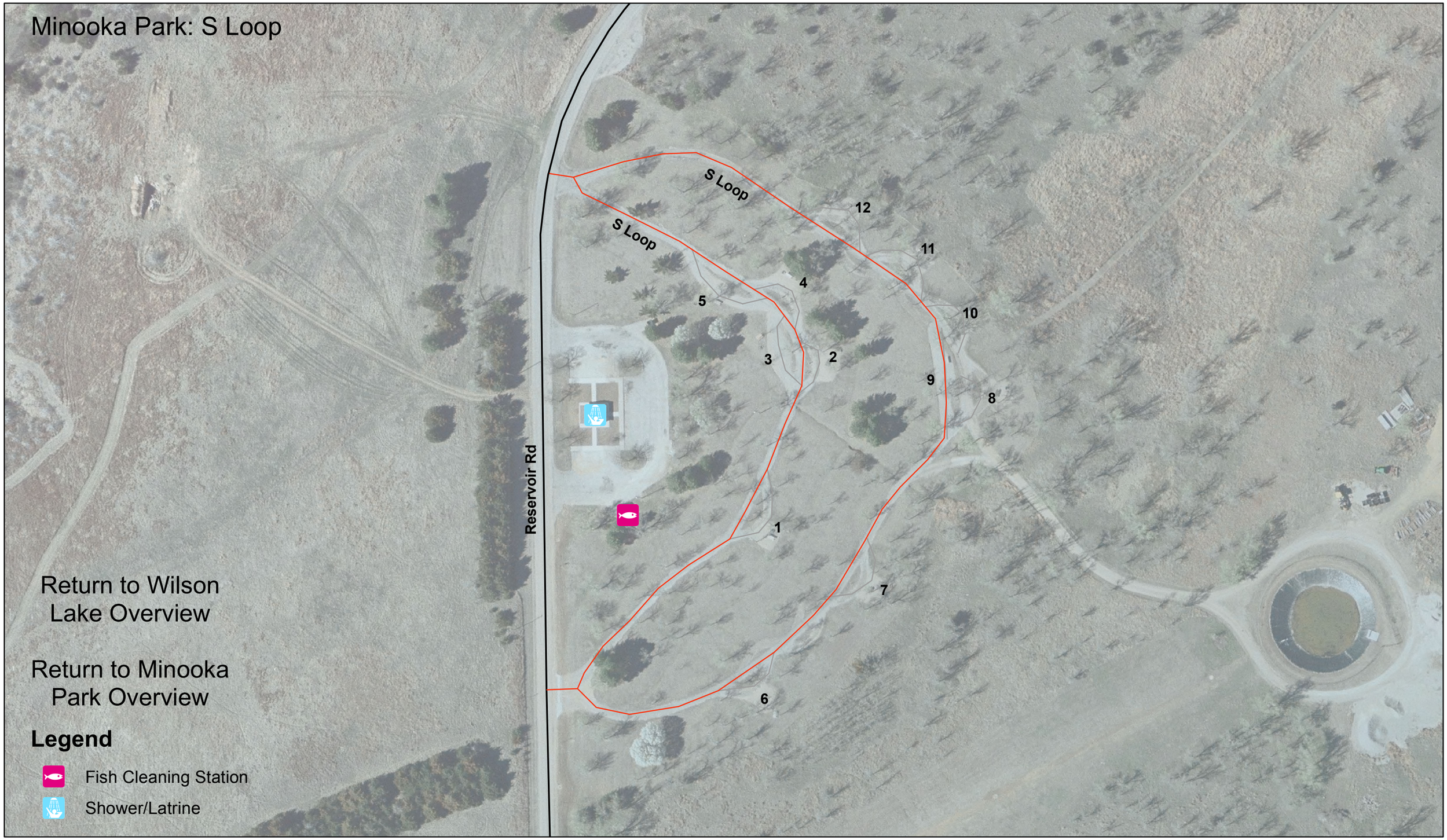
Minooka Park: S Loop
S Loop
S Loop
12
11
4
5
10
3
2
9
8
Reservoir Rd
1
7
6
Return to Wilson Lake Overview
Return to Minooka Park Overview
Legend
Fish Cleaning Station
Shower/Latrine

Minooka Park: Marshall Cove
N Marshall Cove Rd
S Marshall Cove Rd
1
2
3
4
5
6
7
8
9
10
11 gone
12
13
14
15
16
17
18
19 gone
20
21
23
25
26
27
28
29
30
31
32
33
34
35
36
37
38
39
40
41
42
43
45
48
49
50
51
52
53
54
55
57
58
59
60
61
62
63
64
65
66
67
68
69
70
71
71a
72
73
74
75
76
77
78
79
80
81
82
83
Return to Wilson Lake Overview
Return to Minooka Park Overview

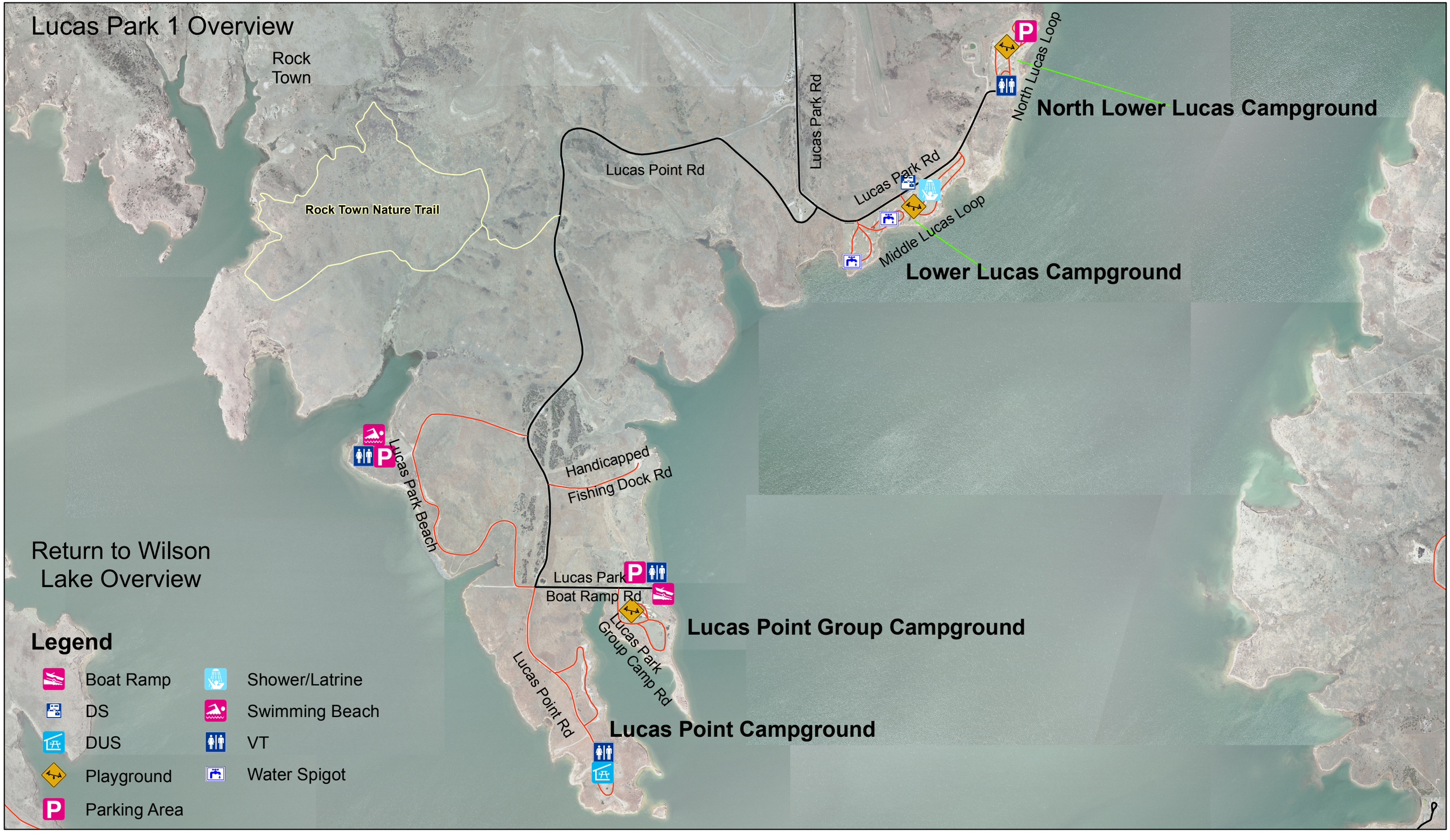
Lucas Park 1 Overview
Rock Town
Rock Town Nature Trail
Lucas Point Rd
Lucas Park Rd
Lucas Park Rd
North Lucas Loop
North Lower Lucas Campground
Middle Lucas Loop
Lower Lucas Campground
Lucas Park Beach
Handicapped Fishing Dock Rd
Return to Wilson Lake Overview
Lucas Park Boat Ramp Rd
Lucas Point Group Campground
Lucas Park Group Camp Rd
Lucas Point Rd
Lucas Point Campground
Legend
Boat Ramp
DS
DUS
Playground
Parking Area
Shower/Latrine
Swimming Beach
VT
Water Spigot

Lucas Park: North Lower Lucas
71
69
73
70
68
72
76
75
67
77
74
66
64
78
65
79
62
80
63
81
82
61
60
83
59
58
84
North Lucas Loop
Lucas Park Rd
Return to Wilson Lake Overview
Return to Lucas Park Overview
Legend
Playground
VT
Parking Area

Lucas Park: Lower Lucas

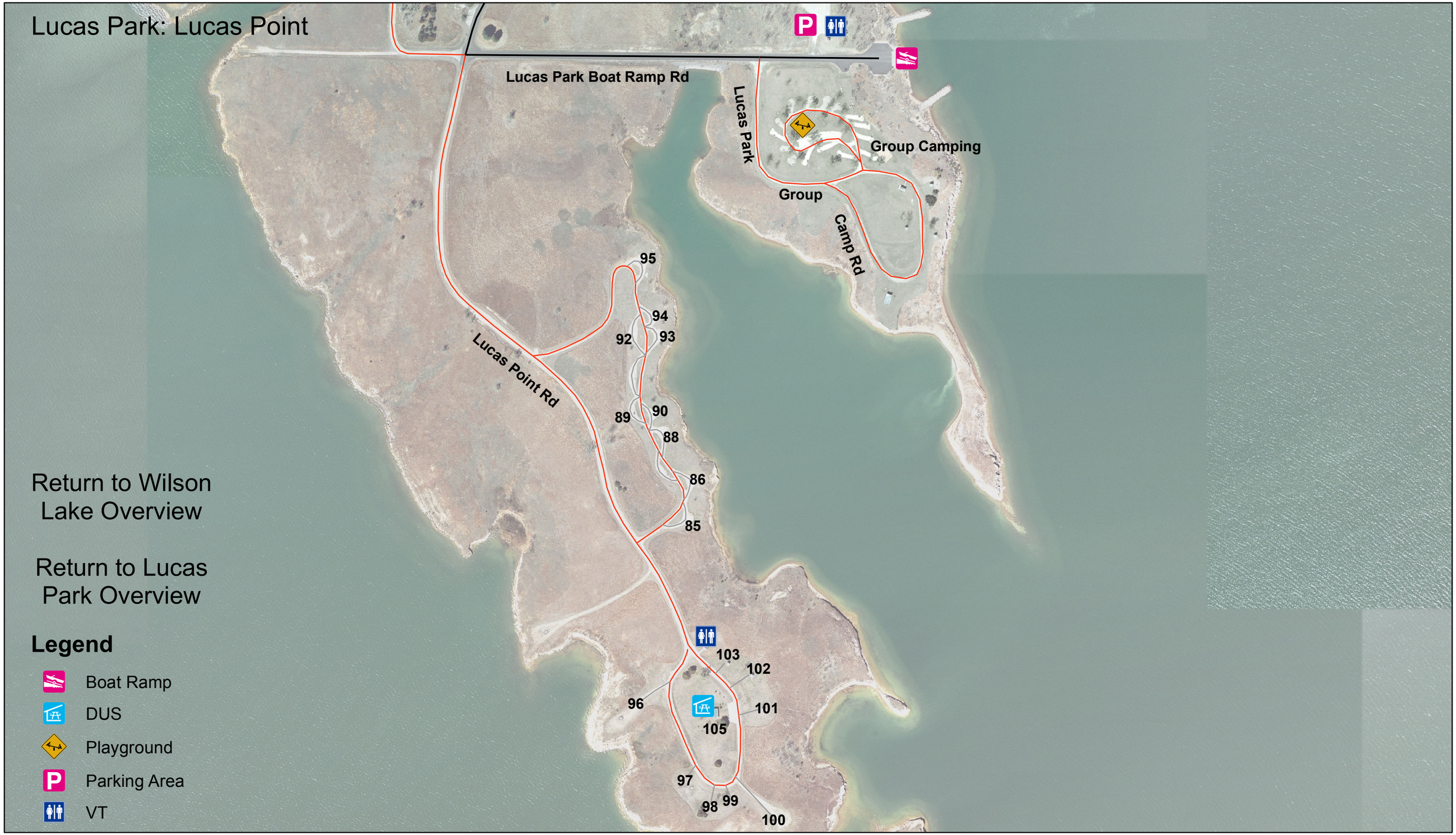
Lucas Park: Lucas Point
Lucas Park Boat Ramp Rd
Lucas Park
Group Camping
Group
Camp Rd
Lucas Point Rd
95
94
92
93
89
90
88
86
85
103
102
96
101
105
97
98
99
100
Return to Wilson Lake Overview
Return to Lucas Park Overview
Legend
Boat Ramp
DUS
Playground
Parking Area
VT

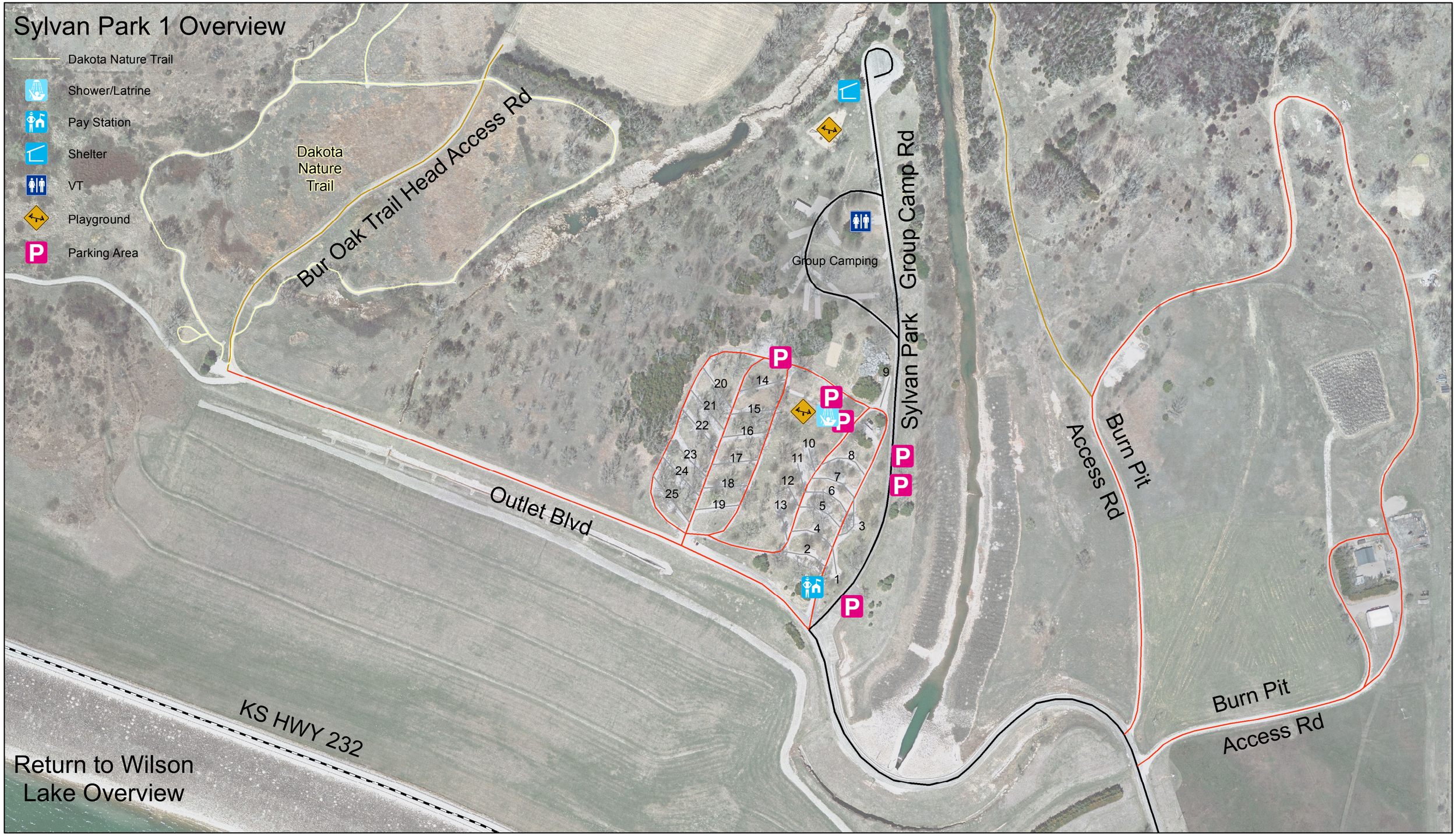
Sylvan Park 1 Overview
Dakota Nature Trail
Shower/Latrine
Pay Station
Shelter
VT
Playground
Parking Area
Dakota Nature Trail
Bur Oak Trail Head Access Rd
Group Camping
Group Camp Rd
Sylvan Park
Burn Pit Access Rd
Burn Pit Access Rd
Outlet Blvd
KS HWY 232
1
2
3
4
5
6
7
8
9
10
11
12
13
14
15
16
17
18
19
20
21
22
23
24
25
Return to Wilson Lake Overview
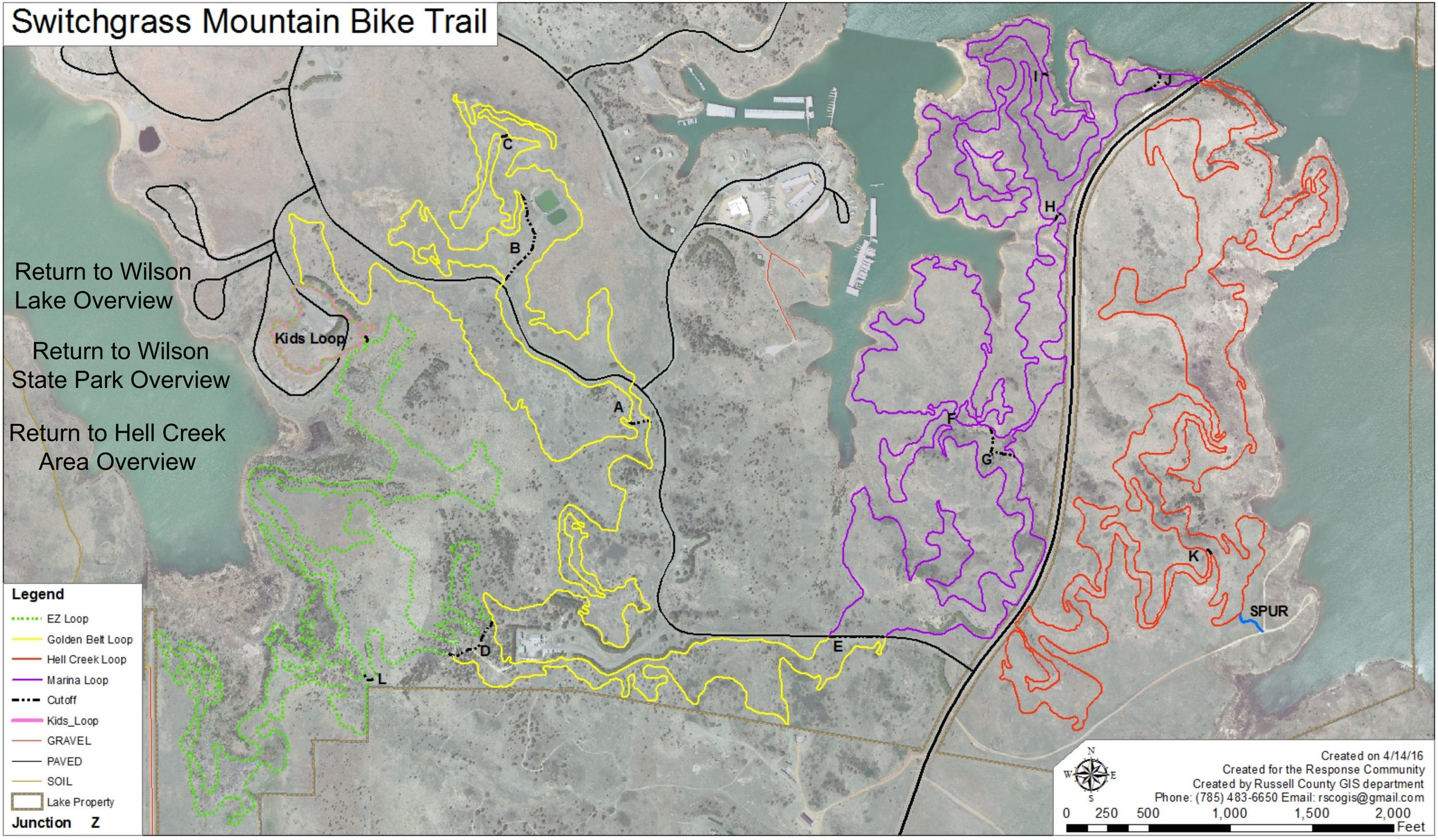
Switchgrass Mountain Bike Trail